















# City of Rogers City

Presque Isle County, Michigan

# Zoning Map

## Legend

### Zoning Districts

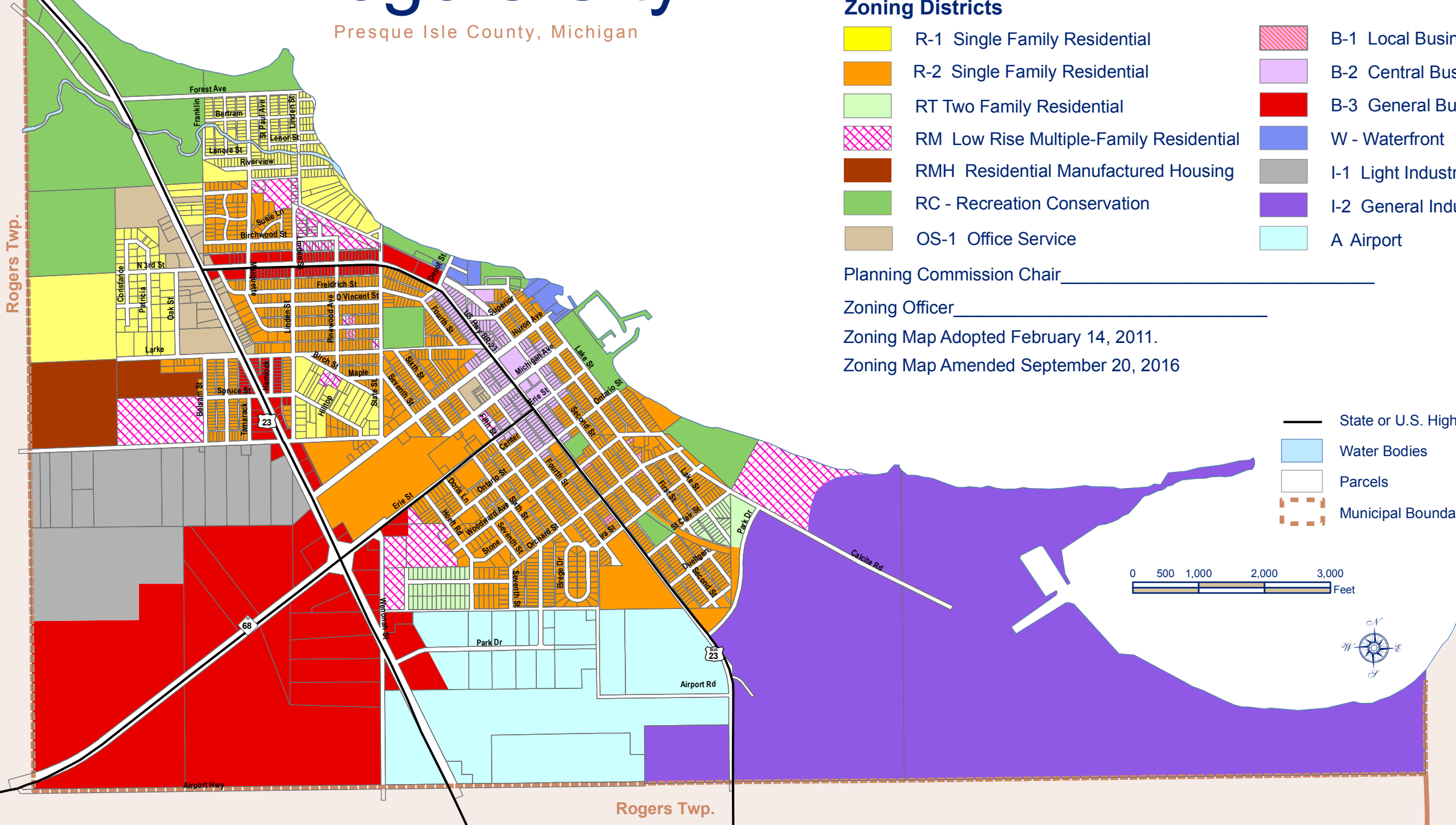
	R-1 Single Family Residential		B-1 Local Business
	R-2 Single Family Residential		B-2 Central Business
	RT Two Family Residential		B-3 General Business
	RM Low Rise Multiple-Family Residential		W - Waterfront
	RMH Residential Manufactured Housing		I-1 Light Industrial
	RC - Recreation Conservation		I-2 General Industrial
	OS-1 Office Service		A Airport


Planning Commission Chair \_\_\_\_\_

Zoning Officer \_\_\_\_\_

Zoning Map Adopted February 14, 2011.

Zoning Map Amended September 20, 2016



-  State or U.S. Highways
-  Water Bodies
-  Parcels
-  Municipal Boundaries



Rogers Twp.

Pulawski Twp.

Rogers Twp.